


Land Registry

Customer Contact Centre



MR HALL
BRAMBLE CROFT
GRINDLETON
CLITHEROE
BB7 4QT

Delivered by



Yours sincerely,


Customer Support Team
Tel 0300 006 0411

customersupport@landregistry.gsi.gov.uk

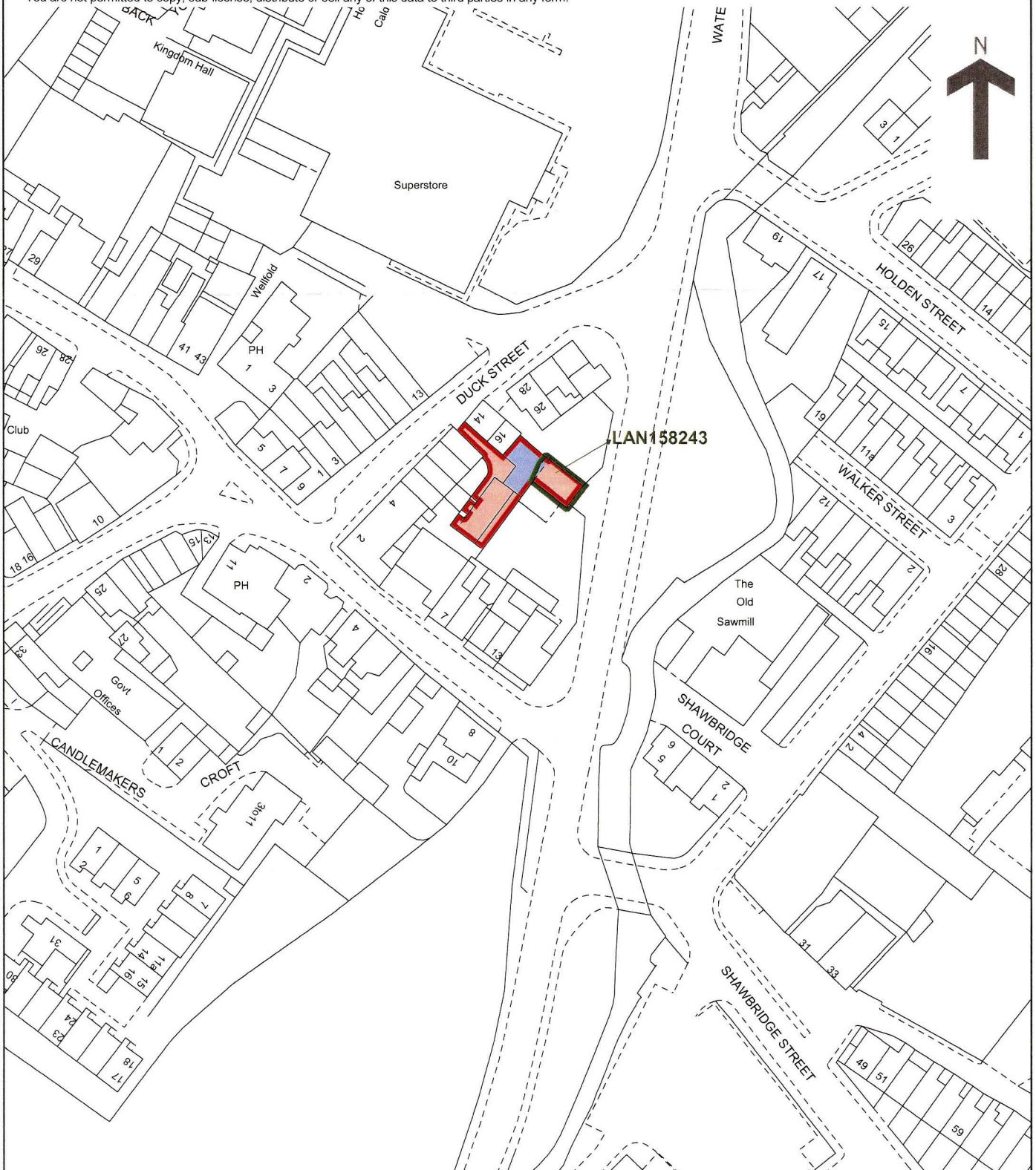
www.landregistry.gov.uk

HM Land Registry
Official copy of
title plan

Title number **LAN141774**
Ordnance Survey map reference **SD7441NE**
Scale **1:1250** enlarged from 1:2500
Administrative area **Lancashire: Ribble Valley**



© Crown copyright and database rights 2013 Ordnance Survey 100026316.
You are not permitted to copy, sub-license, distribute or sell any of this data to third parties in any form.



This official copy issued on 9 July 2018 shows the state of this title plan on 9 July 2018 at 12:13:03.

It is admissible in evidence to the same extent as the original (s.67 Land Registration Act 2002).

This title plan shows the general position, not the exact line, of the boundaries. It may be subject to distortions in scale. Measurements scaled from this plan may not match measurements between the same points on the ground.

This title is dealt with by HM Land Registry, Fylde Office.